

# Emergency Planning for the Limerick Area



## Important Safety Information For Your Community and Annual Special Needs Survey 2017/2018

Please read the entire brochure or have someone translate it for you. Discuss this information with members of your family, and then keep the brochure in a convenient place for future use.

### **ESTA INFORMACIÓN ES IMPORTANTE**

Por favor lea este panfleto o busque a alguien que se lo lea. Comparta esta información con su familia y mantenga este panfleto en un lugar conveniente para un uso futuro. Si necesita obtener copia de este panfleto en español, por favor llame al Centro Hispano Daniel Torres, al 610-685-1264.

# What to Do in an Emergency

## Monitor and Prepare

Tune your radio or TV to one of the stations listed in this brochure. Monitor the radio and TV for emergency information and follow emergency instructions. People should prepare for possible evacuation (e.g.; reunite with family members, assemble emergency kits, provide for pet needs, keep off of the road as much as possible).

## Keep Phone Lines Open

*Please do not make unnecessary phone calls.* Leaving phone lines open for emergency workers will help everyone involved. If you require assistance, call the emergency phone numbers broadcast on the radio.

## Shelter-in-Place

Go indoors and stay there. Close all doors and windows and shut off any systems that draw in outside air, such as furnaces, fireplaces and air conditioners. Keep listening to the radio for updates. Keep pets inside and shelter farm animals. If traveling in a vehicle, close windows and vents.

## If Instructed to Evacuate

In an evacuation, people in the affected area will be asked to go to local reception centers listed within this brochure. After this, they can stay at specified mass care centers or with friends or relatives outside the evacuation zone.

*Please do not try to pick up children or others at schools, hospitals, nursing homes or overnight campgrounds.* These facilities will be following their own special emergency plans, and you would most likely miss connections. If evacuated, students, hospital patients and nursing home residents will be accompanied to relocation centers where their needs will be addressed. To find out where people are being moved, stay tuned to the radio.

Plan for three days away from home, locking up and turning appliances off as you would for a weekend vacation. Pack all necessary items (see “Emergency Supplies”). Evacuate everyone in your home, following directions given on the radio. These routes will have been selected as the safest ways out of the affected area.

## Shadow Evacuation

Persons should only evacuate when instructed to do so. Evacuation of individuals not within the declared evacuation area could impede evacuation traffic flow. Monitor the radio and prepare to follow instructions.

## Staged Evacuation

You may be instructed to shelter-in-place until people in a higher risk area are evacuated. Monitor the radio and prepare to follow instructions.

## Information for Farmers

When advised to do so, remove all livestock from pasture, shelter if possible, and provide them with stored feed and protected water. The county U.S. Department of Agriculture representative will provide further instructions regarding the protection of livestock and foodstuffs.

## School Information

If your child’s school is in session at the time evacuation is recommended, children attending schools located within the emergency planning zone will be transported to designated host schools outside the area. They will remain under supervision until picked up by parents or guardians. These host schools have been planned to coincide with main evacuation routes. Children whose

homes are inside the emergency planning zone, but who attend school outside the emergency planning zone, will not be sent home if an evacuation is recommended. They will remain at the school under supervision until picked up by parents or guardians. See the “County-specific School Information” within this brochure or contact school officials for more information.

### **Non-Public School and Day Care Information**

Parents and guardians with children attending non-public schools or at day care facilities within the emergency planning zone should become familiar with the facilities’ emergency plans. Contact the facility operator for more information.

## **How to Prepare for an Emergency**

You never know when you might have to leave your home on short notice. A nuclear incident is only one possibility. Floods, fires, chemical spills or severe illness could occur at any time. Preparing now will help you respond more quickly in any emergency.

### **Emergency Kit**

Keep an emergency kit – portable radio, flashlight, extra batteries, extra car keys, first aid kit and other items – in a special place that the whole family can easily locate. Include this booklet in your emergency kit with your location marked on the map. Write a list of the items you would want to take if you had to leave home quickly and post the list in a convenient spot. Be sure to keep a supply of all the items on your list. Gather any important documents that you might need in an emergency and keep them together in a safe place that you can access quickly and easily.



### **Transportation**

Maintain your vehicle in good running order and keep the gas tank at least half full at all times. If you will need transportation in an emergency, use the attached reply card to notify local authorities now.

### **Pets**

Only service animals will be permitted inside reception centers or shelters.

Pet sheltering information will be available at the reception centers and shelters for your area.

Contact your respective County Emergency Management Agency for additional information.

## **Emergency Supplies**

- General first aid kit and any special medication
- Cash, credit, or ATM cards
- Important documents
- Change of clothing
- Personal health products (toothbrush, eye care, sanitary products, etc.)
- Baby formula, diapers, car seat, toys
- Special dietary foods
- Pet related supplies



# Emergency Alert System

The **Emergency Alert System** will provide you with official information in cases of tornadoes, floods, nuclear plant accidents or other emergencies. Turn on your radio or TV for official information and instructions.

## Emergency Alert Stations

### Berks County

#### AM

WEEU 830  
WRAW 1340

#### FM

WRFY 102.5  
WBYN 107.5  
WXAC 91.3

### Chester County

#### FM

WHYY 90.9\*  
WGMK 102.9\*

\* Primary Emergency  
Alert Stations

### Montgomery County

#### AM

KYW 1060  
WNPV 1440  
WNTP 990

#### TV

Pottstown Community  
Television

# People With Special Needs

The information gathered by this survey is CONFIDENTIAL. Your county emergency management agency (EMA) and emergency services personnel utilize this information for emergency response planning.

Those with impaired sight, hearing or mobility might have difficulty responding to an emergency.

If you, someone in your household or someone you know who lives in the emergency planning zone will need special assistance in an emergency, please notify your county EMA today. Simply fill out and mail the attached reply card. It is postage-paid, so you don't even need a stamp.

**This information is updated annually. Please return this survey even if you have previously responded. If you prefer, you may contact your local EMA directly. Area agencies are listed elsewhere in this pamphlet.**

Berks County residents please complete the on-line survey at [www.berksdes.com](http://www.berksdes.com) or call 610-374-4800 x8206 in lieu of using this reply card.

Local officials may contact you for additional information.

**Please check "yes" or "no" for the following questions:**

Fold Here

- 1** Do you have a hearing impairment that would make it difficult to hear outdoor warning sirens or other emergency notifications?  Yes  No
- 2** Do you have a medical or physical condition that would make it difficult to evacuate in an emergency?  Yes  No
- 3** Are you without any personal means of transportation, such as a car or truck, to evacuate in an emergency?  Yes  No  
Number of people needing transportation? \_\_\_\_\_
- 4** Do you have a radio or television?  Yes  No

Name \_\_\_\_\_

Address \_\_\_\_\_

City \_\_\_\_\_


Township \_\_\_\_\_

County \_\_\_\_\_ State and ZIP \_\_\_\_\_

Email Address \_\_\_\_\_


Telephone Number \_\_\_\_\_

2017/2018



NO POSTAGE  
NECESSARY  
IF MAILED  
IN THE  
UNITED STATES

**BUSINESS REPLY MAIL**  
FIRST-CLASS MAIL PERMIT NO. 2 KENNETT SQUARE, PA



POSTAGE WILL BE PAID BY ADDRESSEE

EXELON EMERGENCY PREPAREDNESS  
200 EXELON WAY  
KENNETT SQUARE PA 19348-9801



*Please TAPE closed here. DO NOT STAPLE.*

# Nuclear Power and Public Safety

## Benefits and Potential Risks of Nuclear Power

Used properly, nuclear fission (the “splitting” of uranium atoms) is a safe, dependable source of electricity. It is reasonable, though, to be concerned about what might happen in the event of a serious incident at a power plant.

A power plant reactor cannot produce a nuclear explosion. The uranium fuel contains very little fissionable material. As for radiation, the complex structure of a nuclear power plant is designed to prevent the release of radiation. A serious incident, however, could allow some radiation to escape and be carried away from the plant by the wind. The degree of risk to the public would depend on the size of the plume, the direction and speed of the wind, and other factors.

## Emergency Planning for the Limerick Area

Special plans have already been developed to protect the public in the event of a nuclear incident in your area. These plans give specific attention to people who – like you – live, work or visit within 10 miles of a nuclear power plant. Procedures are in place to help protect you and other members of the public in the unlikely event of a nuclear emergency. If necessary, area officials would declare an emergency and take measures to ensure public safety.

This pamphlet addresses procedures for the Limerick area. Please read and keep this material for future reference. Although it specifically addresses a potential nuclear accident, much of the information is useful in any major emergency.

### *Warning Sirens*

If you hear a siren, you should tune to one of the Emergency Alert System (EAS) stations listed in this brochure for official information.

The sirens are full volume tested semi-annually in June and December. A monthly test is also conducted which operates the sirens for less than one minute.

A siren may malfunction and inadvertently sound. If you feel a siren is malfunctioning, please contact your county emergency management officials at the numbers below:

Berks County (610) 655-4921

Montgomery County (610) 631-6530

Chester County (610) 344-5000 or (800) 732-1580

### *Public Inquiry Telephone Numbers*

Berks County (610) 320-6150

Montgomery County (610) 631-3000

Chester County (610) 344-6480

TTY/TTD (610) 344-4785

### *Shelter-in-Place or Evacuation*

Officials might recommend that people either take shelter indoors or evacuate an area. It is critically important that you follow the recommended course of action. Staying home when instructed to evacuate or driving around when urged to stay indoors could expose you to danger unnecessarily.

**NOTE:** If you or someone you know might not respond to warning sirens or radio broadcasts due to impaired hearing or other factors, please use the attached reply card to notify local authorities now.

## Potassium Iodide (KI)

Potassium Iodide (KI) is a nonprescription drug that may prevent the thyroid from absorbing radioactive iodine. KI is one type of protective action that may be recommended during a nuclear incident. KI should only be taken at the direction of the appropriate state and local authorities. Consult your physician if you have concerns about the safety of KI for your child or yourself. KI is effective in blocking the absorption of radioactive iodine only. Since it does not block the absorption of any other radioactive material, evacuation or sheltering in place may be the most effective and preferred protective actions. Residents living within the 10-mile radius, who have not already done so, may obtain more information about KI or obtain KI by contacting:

**Pennsylvania Department of Health at 1-877-PA-HEALTH or  
[www.health.state.pa.us](http://www.health.state.pa.us)**

## Classification of Accidents

There are four accident classifications used to describe nuclear emergencies. We contact federal, state and local authorities in each of the following situations:

**UNUSUAL EVENTS** — Events are in progress or have occurred which indicate a potential degradation of the level of safety of the plant or indicate a security threat to facility protection. No releases of radioactive material requiring off-site response or monitoring are expected unless further degradation of safety system occurs.

**ALERT** — Events are in progress or have occurred which involve an actual or potential substantial degradation of the level of safety of the plant or a security event that involves probable life threatening risk to site personnel or damage to site equipment because of intentional malicious dedicated efforts of a hostile act. Any releases are expected to be limited to small fractions of the Environmental Protection Agency (EPA) Protective Action Guideline exposure levels.


**SITE AREA EMERGENCY** — Events are in progress or have occurred which involve actual or likely major failures of plant functions needed for protection of the public or security events that result in intentional damage or malicious acts: (1) toward site personnel or equipment that could lead to the likely failure of or; (2) prevents effective access to equipment needed for the protection of the public. Any releases are not expected to result in exposure levels which exceed EPA Protective Action Guideline exposure levels beyond the site boundary.

**GENERAL EMERGENCY** — Events are in progress or have occurred which involve actual or imminent substantial core degradation or melting with potential for loss of containment integrity or security events that result in an actual loss of physical control of the facility. Releases can be reasonably expected to exceed EPA Protective Action Guideline exposure levels off-site for more than the immediate site area.



# What You Need to Know About Nuclear Power Plants and Radiation

## How Do Nuclear Plants Work?



Power plants create electricity by running steam turbines, which are powered either by fossil fuels – coal, oil, natural gas – or by nuclear power. Nuclear technology produces energy by splitting uranium atoms in a process called fission. (A) Fission generates heat that (B) boils water for the steam that runs the (C) turbines, which produce the (D) electricity that we all use – making, for instance, (E) toast for breakfast.

In a nuclear power plant, pea-sized uranium pellets are stacked inside long, thin fuel rods, which are grouped in “assemblies” inside a reactor “core.” The core is encased in a very thick steel capsule, and the entire reactor is further protected by an airtight steel and concrete building called a “containment.” This complex structure is designed to help ensure the safe utilization of nuclear power.

## How Do We All Benefit From Nuclear Power?

Any fuel used to produce energy also produces waste. By-products of coal-burning include smoke, ashes and slag. Even with the latest technologies, it is impossible to prevent some of this waste from reaching the environment outside the power plant. Nuclear power generation, on the other hand, produces waste primarily in the form of spent fuel, which is not released into the environment. Besides helping to protect the environment, nuclear energy is also highly efficient, producing vastly more energy for its weight than coal or oil. We would have to burn more than 120 gallons of oil or up to a ton of coal to produce the same amount of energy as that found in a single pellet of uranium.

## What Is Radiation?

Radiation is energy in the form of rays or particles. Some atoms – the ones we call radioactive – are unstable. As they go through a natural process called “decay” in which they change into a stable atom, they throw off rays or particles called radiation. Radiation is exactly the same, whether from nature, or medical or industrial activities.

Radiation is measured in millirems. On average, a person receives about 300 millirem of radiation annually from natural sources and another 300 millirem or so from X-rays and other medical procedures. It takes more than 35 times this much – over 20,000 millirem in a single day – to produce identifiable effects in the body. Federal regulations allow workers to receive up to 5,000 millirem of radiation in the course of a year’s work.

## For More Information, Please Visit:

[www.dep.pa.gov/business/radiationprotection](http://www.dep.pa.gov/business/radiationprotection)

[www.nrc.gov](http://www.nrc.gov)

[www.nei.org](http://www.nei.org)

[www.hps.org/publicinformation/Radterms](http://www.hps.org/publicinformation/Radterms)

[www.emergency.cdc.gov/radiation](http://www.emergency.cdc.gov/radiation)



# Evacuation Routes/Reception Centers Transportation Assistance Numbers

## Berks County

### Amity Township (Amity Gardens)

**Evacuation Route:** Take Route 422 West to the reception center.

**Reception Center:** Exeter Township Building, East of Reading.

**Transportation Assistance Number:** (610) 689-6000

### Amity Township (East)

**Evacuation Route:** Take Route 662 North to Route 73 East to reception center.

**Reception Center:** Oley Valley High School, Oley.

**Transportation Assistance Number:** (610) 689-6000

### Boyertown Borough

**Evacuation Route:** Take Route 73 West to reception center.

**Reception Center:** Oley Valley High School, Oley.

**Transportation Assistance Number:** (610) 369-1362

### Colebrookdale Township (West of Route 100)

**Evacuation Route:** Take Route 73 West to the reception center.

**Reception Center:** Oley Valley High School, Oley.

**Transportation Assistance Number:** (610) 369-1362

### Colebrookdale Township (East of Route 100)

**Evacuation Route:** Take Route 100 North to Route 29 North to the reception center.

**Reception Center:** Emmaus High School, Emmaus.

**Transportation Assistance Number:** (610) 369-1362

### Douglass Township (South)

**Evacuation Route:** Take Route 662 North to Route 73 East to the reception center.

**Reception Center:** Oley Valley High School, Oley.

**Transportation Assistance Number:** (610) 367-8500

### Douglass Township (North)

**Evacuation Route:** Take Route 562 West to Route 662 North to Route 73 East to the reception center.

**Reception Center:** Oley Valley High School, Oley.

**Transportation Assistance Number:** (610) 367-8500

### Earl Township

**Evacuation Route:** Take Route 562 West to 662 North to Route 73 East to the reception center.

**Reception Center:** Oley Valley High School, Oley.

**Transportation Assistance Number:** (610) 367-8920

### Union Township

**Evacuation Route:** Take Route 724 West to the reception center.

**Reception Center:** Robeson Township Building.

**Transportation Assistance Numbers:** (610) 385-3769 or (610) 582-3769

### Washington Township

**Evacuation Route:** Take Route 100 North to Route 29 North to the reception center.

**Reception Center:** Emmaus High School, Emmaus.

**Transportation Assistance Number:** (610) 845-7760

## Pick-up Points

### Boyertown Bus Routes (Municipal Pick-up Points)

#### Schedule 1

- S. Reading Ave. & Walker Dr.
- S. Reading Ave. & College, Walnut, & W. Second Street "Hub"
- E. Philadelphia Ave. at Chestnut St. – Inner Core Lot

#### Schedule 2

- Second & Madison Sts.
- Third & Madison Sts.
- Fourth & Madison Sts.
- Fifth & Franklin Sts. – Tot Lot

#### Schedule 3

- N. Reading Ave. & Spring St.
- Multi Service – YMCA Building

#### Schedule 4

- W. Philadelphia Ave. & Walnut St.
- W. Philadelphia Avenue & Orchard Hills

#### Schedule 5

- Borough Hall Lot
- E. Philadelphia Ave. & Franklin St.
- E. Philadelphia Ave. at Chestnut St. – Inner Core Lot

## Berks County-Specific School Information

### School District: Daniel Boone

**Risk Schools:** Amity Elementary Center

Monacacy Elementary Center

Daniel Boone Middle School

**Host School:** Daniel Boone High School

### School District: Boyertown Area

**Risk Schools:** Boyertown Senior High

Boyertown Junior High East

Boyertown Junior High West

**Host School:** Keystone Hall, Kutztown University

**Risk School:** Boyertown Elementary

**Host School:** Kutztown Area Middle School

**Risk School:** Colebrookdale Elementary

New Hanover Elementary

**Host School:** Kutztown Area High School

**Risk Schools:** Gilbertsville Elementary

Pine Forge Elementary

**Host School:** Kutztown Elementary School

# Evacuation Routes/Reception Centers Transportation Assistance Numbers

## Chester County

### Charlestown Township

**Evacuation Route:** Take Route 29 South to Route 202 South to the reception center.

**Reception Center:** Stetson Middle School (Route 202 South of West Chester).

**Transportation Assistance Number:** (610) 495-5433

### East Coventry Township

**Evacuation Route:** Take Route 23 West to the reception center.

**Reception Center:** Morgantown Crossings.

**Transportation Assistance Number:** (610) 240-0326

### East Nantmeal Township – West

**Evacuation Route:** Take Route 401 West to Route 23 West to the reception center.

**Reception Center:** Morgantown Crossings.

**Transportation Assistance Number:** (610) 458-5780

### East Nantmeal Township – East

**Evacuation Route:** Take Route 100 South to Route 113 South to Route 30 Bypass West to 322 East to the reception center.

**Reception Center:** Downingtown West HS, Downingtown.

**Transportation Assistance Number:** (610) 458-5780

### East Pikeland Township

**Evacuation Route:** Take Route 113 South to Gordon Drive to Route 100 South to the reception center.

**Reception Center:** W. Whiteland Township Building (Route 100 South of Business Route 30 at Commerce Drive).

**Transportation Assistance Number:** (610) 933-1770

### East Vincent Township

**Evacuation Route:** Take Route 23 East to Route 113 South to Gordon Drive to Route 100 South to the reception center.

**Reception Center:** W. Whiteland Township Building (Route 100 South of Business Route 30 at Commerce Drive).

**Transportation Assistance Number:** (610) 933-4424

### North Coventry Township – South

**Evacuation Route:** Take Route 100 South to Route 23 West to the reception center.

**Reception Center:** Morgantown Crossings.

**Transportation Assistance Number:** (610) 323-1694

### North Coventry Township – North

**Evacuation Route:** Take Route 724 West to the reception center.

**Reception Center:** Robeson Township Building.

**Transportation Assistance Number:** (610) 323-1694

### Phoenixville Borough – North

**Evacuation Route:** Take Route 23 East to Route 252 South to Route 202 South to the reception center.

**Reception Center:** Stetson Middle School (Route 202 South of West Chester).

**Transportation Assistance Number:** (610) 933-3500

### Phoenixville Borough – South

**Evacuation Route:** Take Route 29 South to Route 202 South to the reception center.

**Reception Center:** Stetson Middle School (Route 202, South of West Chester).

**Transportation Assistance Number:** (610) 933-3500

### Schuylkill Township (East)

**Evacuation Route:** Take Route 23 East to Route 252 South to Route 202 South to the reception center.

**Reception Center:** Stetson Middle School (Route 202 South of West Chester).

**Transportation Assistance Number:** (610) 933-5843

### Schuylkill Township (West)

**Evacuation Route:** Take Route 29 South to Route 202 South to the reception center.

**Reception Center:** Stetson Middle School (Route 202 South of West Chester).

**Transportation Assistance Number:** (610) 933-5843

### South Coventry Township

**Evacuation Route:** Take Route 23 West to the reception center.

**Reception Center:** Morgantown Crossings.

**Transportation Assistance Number:** (610) 469-0444

### Spring City Borough

**Evacuation Route:** Take Route 724 East to Route 23 E. to Route 113 South to Gordon Drive to Route 100 South to the reception center.

**Reception Center:** W. Whiteland Township Building (Route 100 South of Business Route 30 at Commerce Drive).

**Transportation Assistance Number:** (610) 948-3660

### Upper Uwchlan Township

**Evacuation Route:** Take Route 100 South to Route 113 South to Route 30 Bypass West to Route 322 East to the reception center.

**Reception Center:** Downingtown West HS, Downingtown.

**Transportation Assistance Number:** (610) 458-9400

### Uwchlan Township

**Evacuation Route:** Take Route 113 South to Gordon Drive to Route 100 South to the reception center.

**Reception Center:** W. Whiteland Township Building (Route 100 South of Business Route 30 at Commerce Drive).

**Transportation Assistance Number:** (610) 363-9450

### Warwick Township

**Evacuation Route:** Take Route 23 West to the reception center.

**Reception Center:** Morgantown Crossings.

**Transportation Assistance Number:** (610) 286-5557

### West Pikeland Township

**Evacuation Route:** Take Route 113 South to Gordon Drive to Route 100 South to the reception center.

**Reception Center:** W. Whiteland Township Building (Route 100 South of Business Route 30 at Commerce Drive).

**Transportation Assistance Number:** (610) 827-7802

### West Vincent Township

**Evacuation Route:** Take Route 100 South to Route 113 South to Route 30 Bypass West to Route 322 East to the reception center.

**Reception Center:** Downingtown West HS, Downingtown.

**Transportation Assistance Number:** (610) 458-7444

# Evacuation Routes/Reception Centers Transportation Assistance Numbers

## Municipal Pick-up Points

### I. Phoenixville Borough

Contact Borough Hall for exact pick-up times and locations.

#### North Side

##### Friendship Field

Filmore & Franklin Sts.

##### Holy Trinity Church

Dayton at St. Mary's St.

##### Black Rock Boat Dock

Rt. 113 at Schuylkill River

##### High St. Playground

400 Blk. of High St. next to Friendship Fire Company

##### Westridge Community Ctr.

Township Line & Mowere Rds.

##### Fairview St. Projects

##### Fairview & Grant Sts.

#### Downtown Area

##### Municipal Parking Lot

Bridge & Main Sts.

##### Emergency Operation Ctr.

Buchanan & Morgan Sts.

##### Phoenix Cleaners Parking Lot

300 Blk. Bridge St.

##### Presbyterian Church Parking Lot

Main Street & Washington Ave.

#### East Side

##### Reeves Park

Second Ave. & Main St.

##### Acme Parking Lot

Starr St. west of Nutt Rd.

##### Barkley School

Second Ave. & Lincoln Ave.

##### Second Avenue School

Second Ave. & Carson St.

#### West Side

##### DeSano Field

Wheatland & Mason Sts.

##### The West Company Parking Lot

1050 W. Bridge St.

##### Phoenixville Area Sr. High

1200 Blk. Gay St.

##### Walgreens

Nutt Rd. & Fridge St.

##### Cascaden Park

1200 Lane Ave. (At Water Tank)

##### Werner Bus Company Lot

Chester Ave., & Paradise St.

##### Grimm AME Church Field

Morris St. & Lincoln Ave.

##### Gaines Creek Community Center

Harvest Lane

##### Eland Downes Community Center

Eland & Rt. 113

##### United Methodist Church

1200 Blk. S. Main St.

#### II. Spring City Borough

Contact Borough Hall for exact pick-up times and locations.

- Church St. & Bridge St.
- Church St. & Yost Ave.
- Church St. & New St.
- Church St. & Hall St.
- Church St. & Chestnut St.
- Church St. & Poplar St.
- Church St. & Washington St.
- Church St. & Walnut St.
- Church St. & Pikeland Ave.
- Main St. & Walnut St.
- Main St. & Poplar St.
- Main St. & Chestnut St.
- Main St. & Hall St.
- Main St. & New St.
- Main St. & Yost Ave.
- Main St. & Bridge St.
- Bridge St. & Penn St.
- Penn St. & Bridge St.
- Ridge Ave. & Glass St.
- Bridge St. & Glass St.

## Chester County-Specific School Information

### School District: Owen J. Roberts District Schools

Risk Schools: All

Host Schools: Twin Valley H.S./M.S.,  
Twin Valley Elementary Center

### School District: Phoenixville Area School District

Risk School: Phoenixville H.S.

Host School: Tredyffrin-Easttown  
Middle School

Risk Schools: Phoenixville Middle  
School

Schuylkill Elementary

Barkley Elementary

East Pikeland Elementary

Kindergarten Center

Host School: Conestoga High School

### School District: Downingtown Area School District

Risk School: Pickering Valley  
Elementary

Host School: Downingtown High School  
(East)

### School District: Great Valley School District

Risk School: Charlestown Elementary

Host School: Great Valley High School

# Evacuation Routes/Reception Centers Transportation Assistance Numbers

## Montgomery County

### Collegeville Borough

**Evacuation Route:** Take Germantown Pike East Right on Chemical Road to the reception center.

**Reception Center:** Plymouth Meeting Metroplex.

**Transportation Assistance Number:** (610) 489-9208

### Douglass Township

**Evacuation Route:** Take Route 100 North to Route 29 North to the reception center.

**Reception Center:** Emmaus High School, Emmaus.

**Transportation Assistance Number:** (610) 367-6062

### Green Lane Borough

**Evacuation Route:** Take Route 63 East to Route 113 North to the reception center.

**Reception Center:** County Line Plaza, Telford.

**Transportation Assistance Number:** (215) 234-9300

### Limerick Township

**Evacuation Route:** Take Ridge Pike East to Germantown Pike East Right on Chemical Road to the reception center.

**Reception Center:** Plymouth Meeting Metroplex.

**Transportation Assistance Number:** (610) 495-6432

### Lower Frederick Township

**Evacuation Route:** Take Route 29 North to Perkiomenville Road to Route 63 East to Route 113 North to the reception center.

**Reception Center:** County Line Plaza, Telford.

**Transportation Assistance Number:** (610) 287-8857

### Lower Pottsgrove Township

**Evacuation Route:** Take Route 663 North to Route 309 North to the reception center.

**Reception Center:** Southern Lehigh High School.

**Transportation Assistance Number:** (610) 323-0436

### Lower Providence Township

**Evacuation Route:** Take Route 363 South to Route 422 East to Route 202 North to Pennsylvania Turnpike East to Exit 351 to Route 1 North to the reception center.

**Reception Center:** Neshaminy Mall, Cornwells Heights.

**Transportation Assistance Number:** (610) 539-8021

### Lower Salford Township

**Evacuation Route:** Take Route 113 North to the reception center.

**Reception Center:** County Line Plaza, Telford.

**Transportation Assistance Number:** (215) 256-9595

### Marlborough Township

**Evacuation Route:** Take Route 63 East to Route 113 North to the reception center.

**Reception Center:** County Line Plaza, Telford.

**Transportation Assistance Number:** (215) 234-9300

### New Hanover Township

**Evacuation Route:** Take Route 663 North to Route 309 North to the reception center.

**Reception Center:** Southern Lehigh High School.

**Transportation Assistance Number:** (610) 323-1008

### Perkiomen Township

**Evacuation Route:** Take Route 29 South to Route 113 North to Route 73 East to Route 202 North to the reception center.

**Reception Center:** Montgomery Mall, North Wales.

**Transportation Assistance Number:** (610) 489-4034

### Pottstown Borough (Central)

**Evacuation Route:** Take Route 100 North to Route 29 North to the reception center.

**Reception Center:** Emmaus High School, Emmaus.

**Transportation Assistance Number:** (610) 970-6500

### Pottstown Borough (North)

**Evacuation Route:** Take Route 663 (North Charlotte Street) to Route 309 North to the reception center.

**Reception Center:** Southern Lehigh High School.

**Transportation Assistance Number:** (610) 970-6500

### Pottstown Borough (East)

**Evacuation Route:** Take Route 422 Bypass West to the reception center.

**Reception Center:** Exeter Township Building.

**Transportation Assistance Number:** (610) 970-6500

### Pottstown Borough (South)

**Evacuation Route:** Take Hanover Street South via Hanover Street Bridge to Route 724 West to the reception center.

**Reception Center:** Robeson Township Building.

**Transportation Assistance Number:** (610) 970-6500

### Pottstown Borough (West)

**Evacuation Route:** Take Route 422 West to the reception center.

**Reception Center:** Exeter Township Building.

**Transportation Assistance Number:** (610) 970-6500

### Royersford Borough

**Evacuation Route:** Take Township Line Road to Ridge Pike East to Germantown Pike East, Right on Chemical Road to the reception center.

**Reception Center:** Plymouth Meeting Metroplex.

**Transportation Assistance Number:** (610) 948-3737

### Schwenksville Borough

**Evacuation Route:** Take Route 73 East to Route 202 North to the reception center.

**Reception Center:** Montgomery Mall, North Wales

**Transportation Assistance Numbers:** (610) 287-9370 or (610) 287-7442

# Evacuation Routes/Reception Centers Transportation Assistance Numbers

## **Skippack Township**

**Evacuation Route:** Take Route 113 North to Route 73 East to Route 202 North to the reception center.

**Reception Center:** Montgomery Mall, North Wales.

**Transportation Assistance Number:** (610) 584-5453

## **Trappe Borough (North)**

**Evacuation Route:** Take Route 113 North to Route 73 East to Route 202 North to the reception center.

**Reception Center:** Montgomery Mall, North Wales.

**Transportation Assistance Number:** (610) 506-6101

## **Trappe Borough (South)**

**Evacuation Route:** Take Ridge Pike East to Germantown Pike East, right on Chemical Road to the reception center.

**Reception Center:** Plymouth Meeting Metroplex.

**Transportation Assistance Number:** (610) 506-6101

## **Upper Frederick Township**

**Evacuation Route:** Take Perkiomenville Rd. to Route 63 East to Route 113 North to the reception center.

**Reception Center:** County Line Plaza, Telford.

**Transportation Assistance Number:** (610) 754-6436

## **Upper Pottsgrove Township**

**Evacuation Route:** **Take Route 100 North** to Route 29 North to the reception center.

**Reception Center:** Emmaus High School, Emmaus.

**Transportation Assistance Number:** (610) 323-8675

## **Upper Providence Township**

**Evacuation Route:** Take Route 422 East to Route 202 North to Pennsylvania Turnpike East to Exit 351, then Route 1 North to the reception center.

**Reception Center:** Neshaminy Mall (Cornwells Heights).

**Transportation Assistance Number:** (610) 933-9179 or (610) 933-8608

## **Upper Salford Township**

**Evacuation Route:** Take Route 63 East to Route 113 North to reception center.

**Reception Center:** County Line Plaza, Telford.

**Transportation Assistance Number:** (610) 287-6160

## **West Pottsgrove Township**

**Evacuation Route:** Take High Street West to Route 422 West to the reception center.

**Reception Center:** Exeter Township Building (East of Reading).

**Transportation Assistance Number:** (610) 323-7717

# Evacuation Routes/Reception Centers Transportation Assistance Numbers

## Pottstown Pick-up Points

(Contact Pottstown Borough Hall for exact pick-up times for your zone.)

### Central Zone

**St. Aloysius Church Social Hall**  
Beech & N. Hanover Sts.

**First Presbyterian Church**  
750 N. Evans & Nightingale

**Second Baptist Church**  
507 N. Adams St.

**First Church of the Brethern**  
Fifth & York Sts.

### North Zone

**Pottstown YMCA**  
724 N. Adams & Jackson Sts.

**St. Paul's United Church**  
927 Franklin & Grace Sts.

### South Zone

**Holy Trinity Catholic Church**  
366 South St.

### East Zone

**Richard Ricketts Community Center**  
Beech & N. Adams Sts.

**Robert P. Smith Towers**  
High & Washington Sts.

**Chesmont Professional Bldg.**  
13 Armand Hammer Blvd.

**Church of the Nazarene**  
1045 Beech St.

**Goodwill Fire Company**  
High & S. Bailey Sts.

**Congregation Mercy & Truth Synagogue**  
575 North Keim St.

### West Zone

**St. Michaels Ukrainian Church**  
425 W. Walnut St.

**Philadelphia Steam Fire Engine Co. #1**  
Chestnut & Penn Sts.

**Ice House Steaks & Pizza**  
King & Manatawney Sts.

## Montgomery County-Specific School Information

### School District: Methacton

**Risk Schools:** All Public Schools  
**Host School:** Norristown Area High School

### School District: Perkiomen Valley

**Risk Schools:** Perkiomen Valley High School  
Perkiomen Valley Middle School East

**Host School:** North Penn High School  
**Risk Schools:** Perkiomen Valley Middle School West

Schwenksville Elementary School  
**Host School:** Pennfield Middle School

**Risk Schools:** Evergreen Elementary School  
South Elementary School

**Host School:** Penndale Middle School  
**Risk School:** Skippack Elementary School

**Host School:** Pennbrook Middle School

### School District: Pottsgrove

**Risk Schools:** All Public Schools  
**Host School:** Southern Lehigh High School Complex (Center Valley-Lehigh County)

### School District: Pottstown

**Risk Schools:** All Public Schools  
**Host School:** Emmaus High School Complex (Lehigh County)

### School District: Souderton Area

**Risk School:** Salford Hills Elementary School  
**Host School:** Indian Valley Middle School (Harleysville)

### School District: Spring-Ford Area

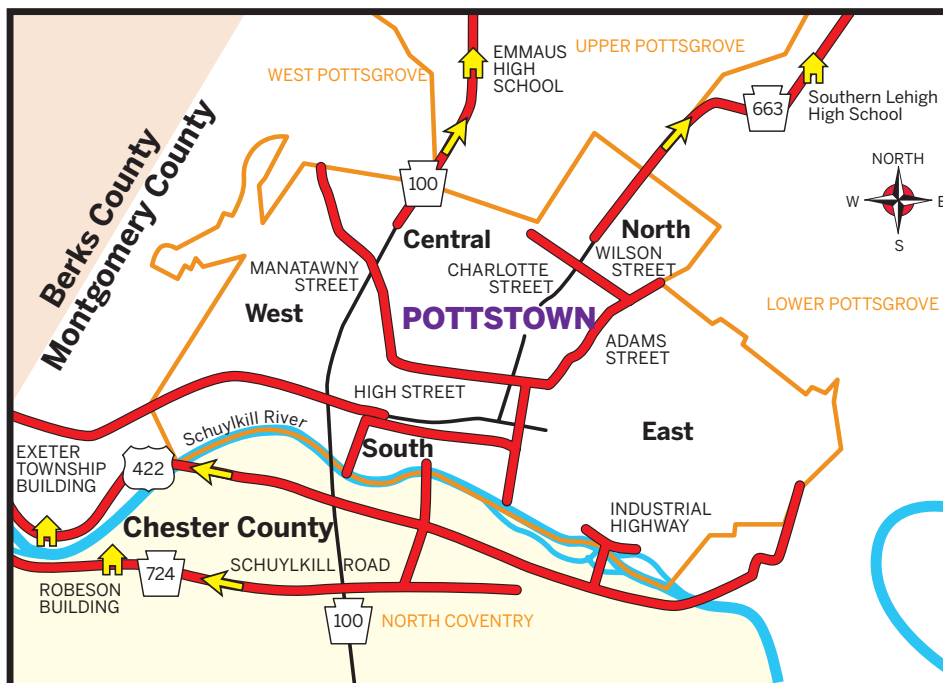
**Risk School:** All Public Schools  
**Host School:** Montgomery County Community College

### School District: Upper Perkiomen

**Risk School:** All students living in the Emergency Planning Zone.  
**Host School:** Retained at Upper Perkiomen High School (Red Hill) after normal dismissal time.

### Vocational Schools

**Risk School:** Western Center for Technical Studies  
**Host School:** Upper Perkiomen High School (Red Hill)





# Additional Information

For more information on emergency planning in your area, please contact:

## Berks County

Department of Emergency Services  
Direct Link Technology Center  
2561 Bernville Road  
Reading, PA 19605  
(610) 374-4800  
[www.BerksDES.com](http://www.BerksDES.com)

### Attention Berks County Residents


If you are a resident of Berks County and require special assistance during an emergency, please complete the on-line special needs survey at <http://www.berksdes.com>. After accessing the website, click on the “**Berks County Special Needs Survey**” link.


**DO NOT COMPLETE THE SURVEY ENCLOSED WITH THIS BROCHURE.**

If you do not have access to a computer or have additional questions, please call Berks DES at (610) 374-4800 ext. 8206.

## Montgomery County

Office of Emergency Preparedness  
50 Eagleville Road  
Eagleville, PA 19403  
(610) 631-6530  
[www.dps.montcopa.org](http://www.dps.montcopa.org)


 Montgomery County  
Department of Public Safety

 @MCpublicsafety

## Exelon Corporation




[www.exeloncorp.com/limerick](http://www.exeloncorp.com/limerick)

 @exelonuclear

## Chester County

Department of Emergency Services  
Government Services Center  
601 Westtown Road, Suite 12  
P.O. Box 2747  
West Chester, PA 19380-0990  
(800) 732-1580  
[www.chesco.org/des](http://www.chesco.org/des)

 Chester County Department  
of Emergency Services

 @CCDES

### Attention Chester & Montgomery County Residents

Residents of Chester and Montgomery Counties should sign up to receive official alerts and notifications at:

#### ReadyChesCo:

[www.readychesco.org](http://www.readychesco.org)

#### ReadyMontCo:

[www.readymontco.org](http://www.readymontco.org)

This system provides direct and immediate information during an emergency and allows you to provide detailed and confidential information useful to your local emergency management agency. If you do not have access to a computer, a friend or family member can complete the online registration for you.

An instructional video is available at:  
[www.readymontco.org](http://www.readymontco.org)

## Pennsylvania Emergency Management Agency

1310 Elmerton Avenue  
Harrisburg, PA 17110  
[www.pema.pa.gov](http://www.pema.pa.gov)