

# Montco Trail Challenge!

## May 4 – December 1

Trail	Total Length	Trail Heads/Parking	Terrain	Symbol
202	8.4 mi	5	Asphalt	
Audubon Loop	2.5 mi	2	Paved	
Chester Valley	1.0 mi	2	Asphalt	
Cynwyd Heritage	2.5 mi	5	Asphalt, Gravel	
Green Lane Park	16.0 mi	7	Natural	
Norristown Farm Park	7.9 mi	8	Asphalt	
Pennypack	5.4 mi	3	Crushed Stone	
Perkiomen	20.0 mi	10	Crushed Stone, Asphalt	
Powerline	5.4 mi	4	Asphalt	
Schuylkill River	18.0 mi	10	Asphalt	
Schuylkill River Towpath	2.3 mi	3	Stabilized Soil, Gravel, Asphalt	
Skippack	5.0 mi	2	Gravel	
Wissahickon Green Ribbon	20.0 mi	4	Asphalt, Gravel, Natural (Northern Section)	

Your Park/Trail Name Here Free Space

Your Park/Trail Name Here Free Space

### How many trails can you visit by December 1?

1. Register online: [www.montcopa.org/trailchallenge](http://www.montcopa.org/trailchallenge)
2. Plan your visit.
3. Record the unique symbol located at each trail.
4. Return card or submit online.

**Achievement Levels** 

**Explorer:** 5 trails

**Adventurer:** 10 trails

**Trailblazer:** 15 trails



Montgomery County Board of Commissioners  
 Valerie A. Arkoosh, MD, MPH, Chair  
 Kenneth E. Lawrence, Jr., Vice Chair  
 Joseph C. Gale, Commissioner



# Montco Trail Challenge!

## May 4 – December 1

Trail	Total Length	Trail Heads/Parking	Terrain	Symbol
202	8.4 mi	5	Asphalt	
Audubon Loop	2.5 mi	2	Paved	
Chester Valley	1.0 mi	2	Asphalt	
Cynwyd Heritage	2.5 mi	5	Asphalt, Gravel	
Green Lane Park	16.0 mi	7	Natural	
Norristown Farm Park	7.9 mi	8	Asphalt	
Pennypack	5.4 mi	3	Crushed stone	
Perkiomen	20.0 mi	10	Crushed stone, Asphalt	
Powerline	5.4 mi	4	Asphalt	
Schuylkill River	18.0 mi	10	Asphalt	
Schuylkill River Towpath	2.3 mi	3	Stabilized Soil, Gravel, Asphalt	
Skippack	5.0 mi	2	Gravel	
Wissahickon Green Ribbon	20.0 mi	4	Asphalt, Gravel, Natural (Northern Section)	


Your Park/Trail Name Here Free Space

Your Park/Trail Name Here Free Space

Your Park/Trail Name Here Free Space

### How many trails can you visit by December 1?

1. Register online: [www.montcopa.org/trailchallenge](http://www.montcopa.org/trailchallenge)
2. Plan your visit.
3. Record the unique symbol located at each trail.
4. Return card or submit online.

**Achievement Levels** 

**Explorer:** 5 trails

**Adventurer:** 10 trails

**Trailblazer:** 15 trails



Montgomery County Board of Commissioners  
 Valerie A. Arkoosh, MD, MPH, Chair  
 Kenneth E. Lawrence, Jr., Vice Chair  
 Joseph C. Gale, Commissioner



**Return this card to one of the Montgomery County park offices listed below or submit information online by December 6, 2019.**

**[www.montcopa.org/trailchallenge](http://www.montcopa.org/trailchallenge)**

Challenge runs May 4, 2019- December 1, 2019.

To receive your prize(s), please print neatly and include the following information:

\_\_\_\_\_ # of household members completing the MontcoTrail Challenge; \_\_\_\_\_ # of pets completing the Montco Trail Challenge

Name(s): \_\_\_\_\_

Age(s): \_\_\_\_\_

Address: \_\_\_\_\_  
\_\_\_\_\_


Email Address: \_\_\_\_\_

**Parks with Drop Boxes**

Look for the marked drop boxes at the park's main office or ranger station.

- Green Lane Park
- Lorimer Park
- Norristown Farm Park
- Central Perkiomen Valley Park
- Lower Perkiomen Valley Park

Montco Trail Challenge instructions, safety tips, and trail information can be found at [www.montcopa.org/trailchallenge](http://www.montcopa.org/trailchallenge). Email [kgoodwin@montcopa.org](mailto:kgoodwin@montcopa.org) to be included in monthly emails.



This project was funded by the Pa. Department of Health's Preventive Health and Health Services Block Grant.

**Return this card to one of the Montgomery County park offices listed below or submit information online by December 6, 2019.**

**[www.montcopa.org/trailchallenge](http://www.montcopa.org/trailchallenge)**

Challenge runs May 4, 2019- December 1, 2019.

To receive your prize(s), please print neatly and include the following information:

\_\_\_\_\_ # of household members completing the MontcoTrail Challenge; \_\_\_\_\_ # of pets completing the Montco Trail Challenge

Name(s): \_\_\_\_\_

Age(s): \_\_\_\_\_

Address: \_\_\_\_\_  
\_\_\_\_\_


Email Address: \_\_\_\_\_

**Parks with Drop Boxes**

Look for the marked drop boxes at the park's main office or ranger station.

- Green Lane Park
- Lorimer Park
- Norristown Farm Park
- Central Perkiomen Valley Park
- Lower Perkiomen Valley Park

Montco Trail Challenge instructions, safety tips, and trail information can be found at [www.montcopa.org/trailchallenge](http://www.montcopa.org/trailchallenge). Email [kgoodwin@montcopa.org](mailto:kgoodwin@montcopa.org) to be included in monthly emails.



This project was funded by the Pa. Department of Health's Preventive Health and Health Services Block Grant.